









SCALE 1 : 75

5 4 3 2 1 0 5 cm

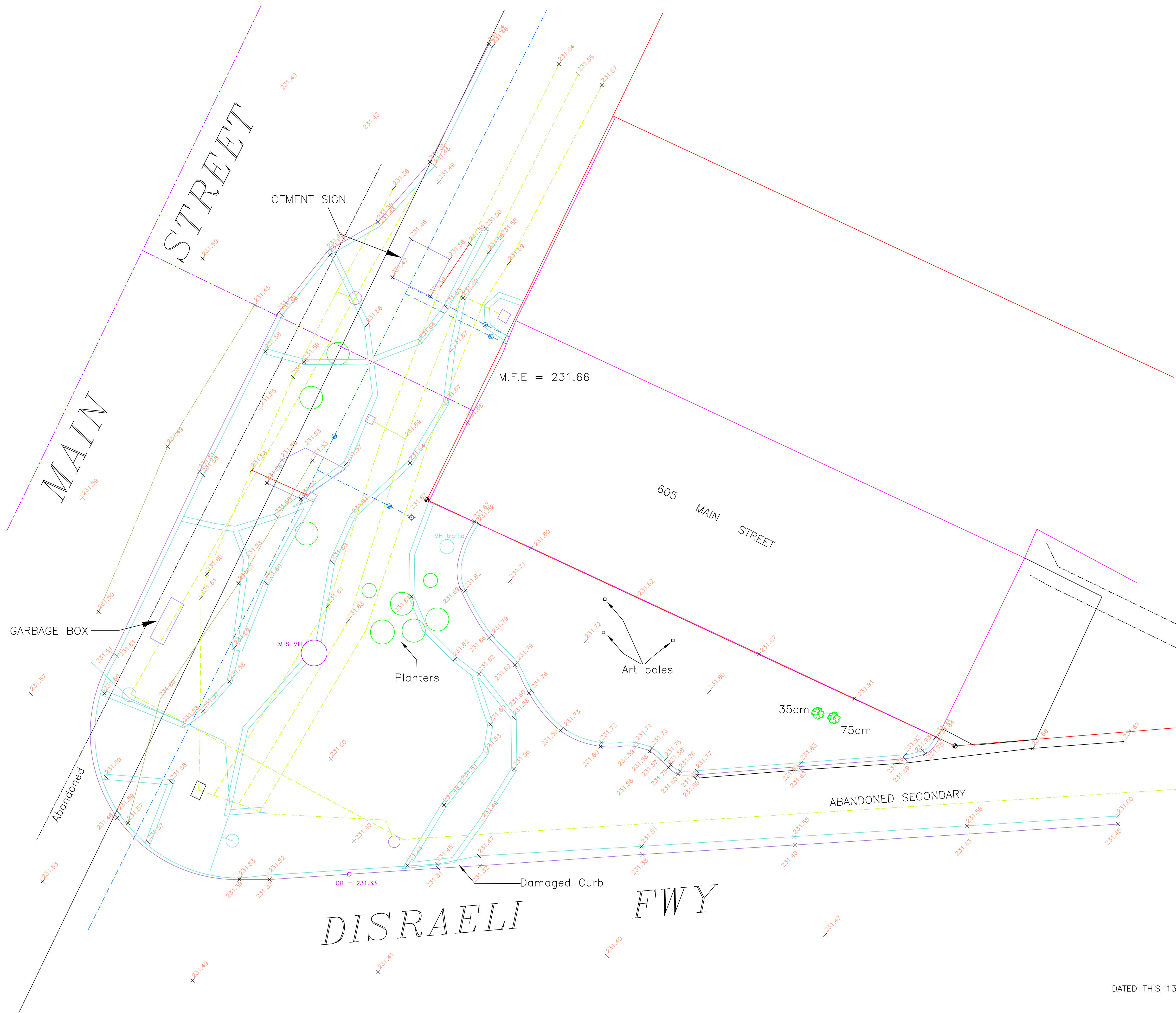
THE SURVEY REPRESENTED BY THIS PLAN WAS COMPLETED ON NOVEMBER 5th, 2025.
ALL DIMENSIONS ARE IN METERS AND DECIMALS OF A METER.

THE LOCATION OF THE WATER AND SEWER LINES SHOWN ON THIS PLAN IS BASED
ON LOCATED MANHOLES AND WATER VALVES, CONNECTION TO 605 MAIN MARKED ON GROUND.

hydrant on south side corner of building
T.B.M. 1 (Elev. = 232.42) is top of operating nut of fire

	Survey Monument
	Manhole
	Water Valve
	Fire Hydrant
	Tree
	Flag Pole
	Catch Basin
	Hydro Pole

Elevations are derived
 by GPS observations.
 Vertical Datum CGVD28.



DOUGLAS T. STEVENS,
M.L.S., C.L.S., BSc.(S.E.)

Stevens
Surveys
PROFESSIONAL SURVEYORS

1467 Main Street
Winnipeg, MB R2W 3V9

File No. 25/271
Drawing: 25-271 Site.dwg